



# CLG Meeting

7 December 2021



# Agenda

- **Apologies**
- **Minutes of Meeting of 15 September 2021**
- **Matters Arising**
- **Fingal County Council**
  - Actions from Previous Meeting
  - Fingal County Council Update
- **daa**
  - Actions from Previous Meeting
  - daa Update
  - Noise Monitoring Terminals Update
- **Update from Residents**
- **Dublin Airport Planning Applications**
- **Chairperson Meetings**
- **Approval of Meeting Dates for 2022**
- **AOB**

# Actions from Previous Meeting and Updates

No	Issue	daa response
1.	MG emailed request on 24 October to amend Item 7 of draft Minutes regarding road at Kilshane Cross	Amendment made to draft Minutes and circulated to members on 30 November 2021
2.	MG emailed request on 26 November for data from Noise Monitoring Terminals.	Noise and Flight Track Monitoring team are compiling this data which will issue to members when exercise is complete.


# Dublin Airport Update

- Passenger and staff safety continues to be our first priority, and access to the terminals remains limited to passengers, crew members and staff.
- From Sunday, 5 December, carriers must ensure that all travellers are in possession of an electronic Passenger Locator Form (ePLF) receipt and a document issued by a testing facility showing a relevant negative/not detected Covid-19 test result.
- Almost 1.4 million passengers travelled through Dublin Airport in November, bringing the total for the first 11 months of 2021 to 7.3 million passengers.
- Our Community Fund closed for applications on 22 October with a large number of proposals received from local community groups. Following review by the independent Grant Making Panel, we are currently advising outcomes to all applicants.
- The 2021/2022 Junior Achievement Ireland programme has commenced with staff volunteers delivering courses online, and our BITIC “World of Work” programme is currently being developed with St. Finian’s Community College in Swords.



# North Runway Update

- Works continue on North Runway with concreting, commissioning, testing and operational readiness trials.
- The Aircraft Noise Competent Authority (ANCA) announced that it is holding a 14-week public consultation on its draft Regulatory Decision regarding daa's Relevant Action application.
- ANCA's draft Regulatory Decision and Noise Abatement Objective are available at <https://consult.fingal.ie/en/browse>.
- Further information can be found on their virtual portal <https://aircraftnoise.keepersolutions.com/>.
- The public consultation will inform ANCA's final direction to the Planning Authority before it rules on daa's application next year.
- ANCA' is hosting webinars and are available to engage with stakeholders during the consultation period which runs from 11 November 2021 to 28 February 2022.



# Noise Monitoring Terminals Update

The background features several large, overlapping, abstract shapes in shades of green and yellow-green. These shapes are positioned on the right side of the slide, creating a modern, graphic design. The top shape is a light yellow-green, curving downwards. Below it is a darker green shape, and at the bottom is a bright yellow-green shape that curves upwards. The overall composition is clean and professional.

# Update

---

- NMT Additional Placement and Benchmark
  - Initial site selections made (20 no., 4 no. are specific community improvement proposals)
  - Agree site selection and justification for placement of community monitoring stations.
  - Initial contact made with 11 no. with 5 responses received.
  - Site surveys to commence 14<sup>th</sup>-16<sup>th</sup> December
  - ANCA will attend survey of choice for oversight



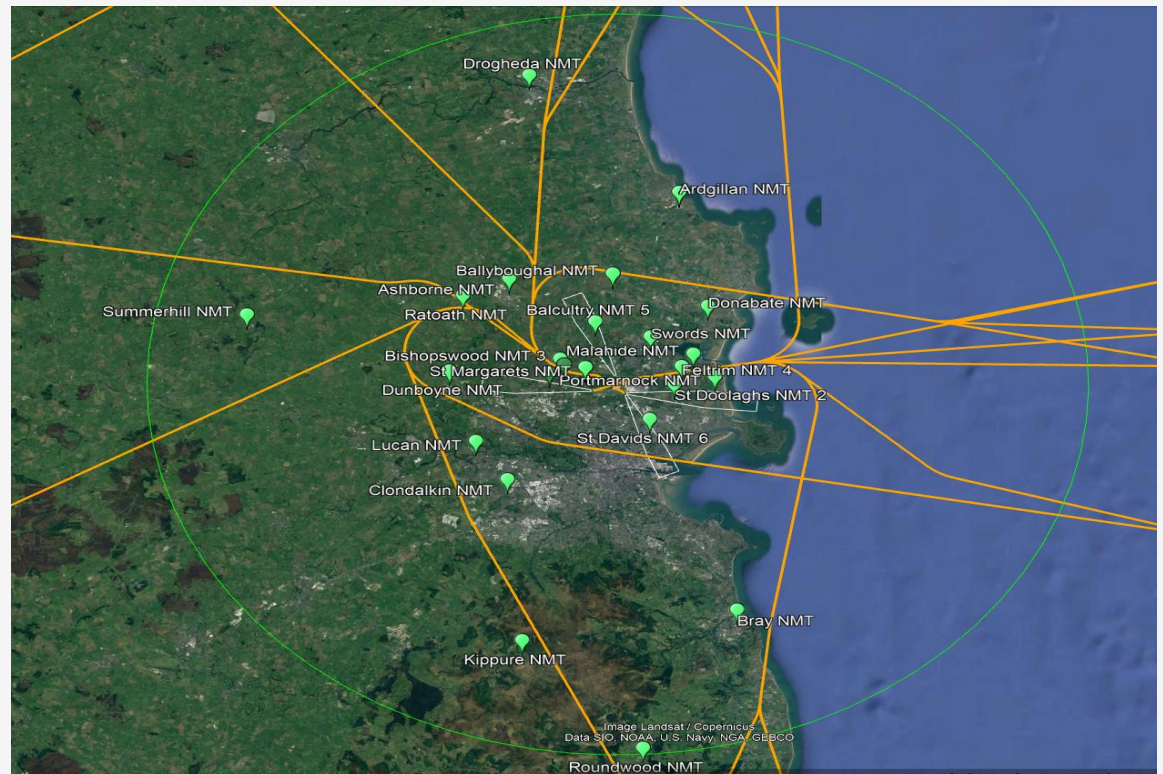
# Additional NMT sites

## 4 proposed Community locations

- The Ward
- St Margaret's
- Swords
- Ongar

## Selection criteria To Be Agreed:

- Typical 1 fixed NMT and 1 mobile NMT
- Duration of measurement
- Integration to ANOMS / WebTrak






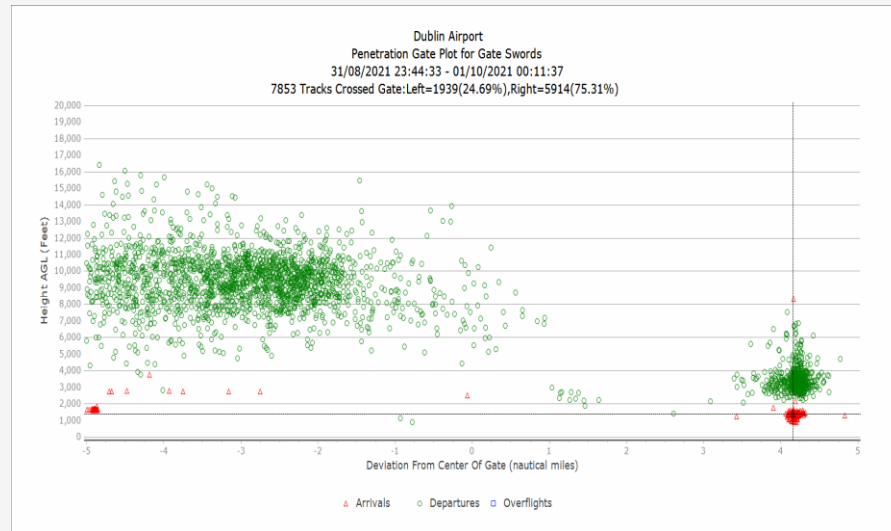

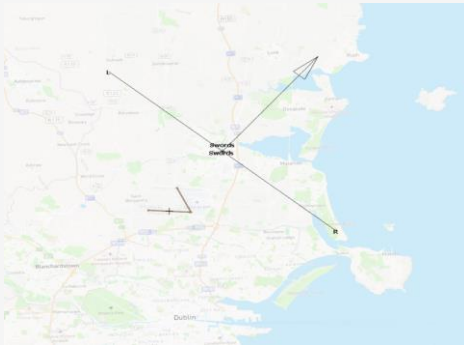
# Swords

---

<b>Address</b>	<b>Fingal Community College, Seatown Rd, Townparks, Swords, Co. Dublin, Ireland</b>
GPS Co-ordinates	53.460356° -6.217501°
Considerations	Existing complaint area



# Swords



The Swords location has been identified as a candidate as it is under arrivals and departures in both modes of operation, at an average altitude of 1,400 feet.

Figure 1 shows the location in ANOMS


Figure 2 shows all operations over that location in September 2021

Figure 3 shows the altitude of 7853 operations in September 2021 within 5nm to the north and south of the location

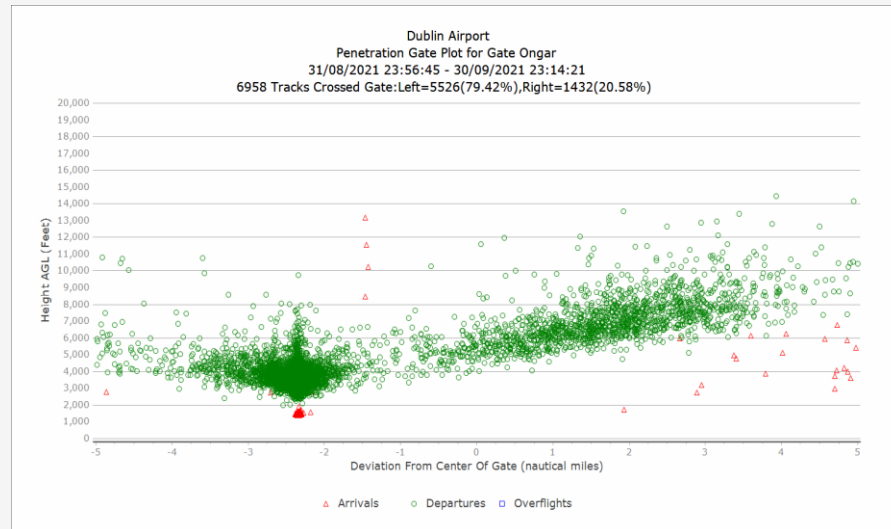

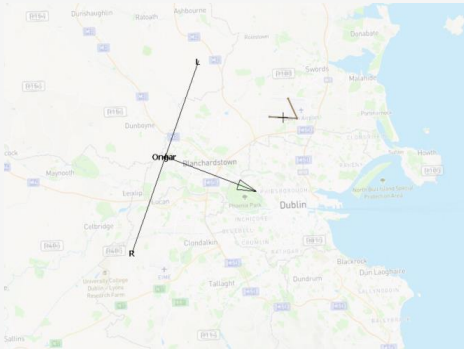
# Ongar

---

<b>Address</b>	<b>Ongar Community Centre, 15 Ongar Distributor Road, Ongar Village, Dublin 15, D15 VR72</b>
GPS Co-ordinates	53.393180° -6.440646°
Considerations	Existing complaint area



# Ongar



The Ongar location has been identified as a candidate as it is under arrivals and departures in both modes of operation, at an average altitude of 3,700 feet.

Figure 1 shows the location in ANOMS


Figure 2 shows all operations over that location in September 2021

Figure 3 shows the altitude of 6958 operations in September 2021 within 5nm to the north and south of the location

# St Margarets

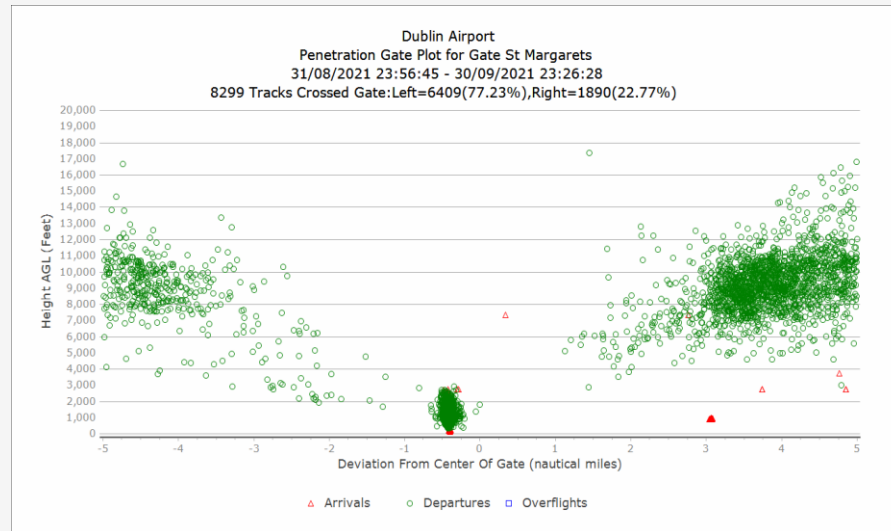

---

<b>Address</b>	St Margarets National School, Sandyhill, St Margaret's, Co. Dublin, Ireland
GPS Co-ordinates	53.430503° -6.300506°
Considerations	Existing complaint area





# St. Margarets



The St. Margarets location has been identified as a candidate as it is under arrivals on easterlies and westerly departures, at an average altitude of 2,000 feet.

Figure 1 shows the location in ANOMS

Figure 2 shows all operations over that location in September 2021

Figure 3 shows the altitude of 8299 operations in September 2021 within 5nm to the north and south of the location



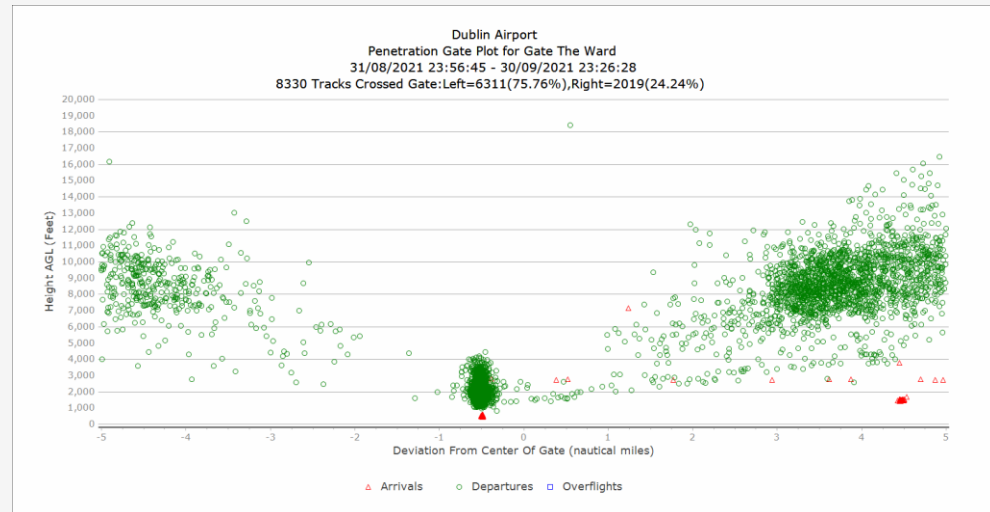

# The Ward

---

<b>Address</b>	The Ward, Broghan, Co. Dublin, Ireland
GPS Co-ordinates	53.433225° -6.327494°
Considerations	Existing complaint area <b>Unable to determine suitable location for an NMT</b>



# The Ward



The Ward location has been identified as a candidate as it is under arrivals on easterlies and westerly departures, at an average altitude of 1,100 feet.

Figure 1 shows the location in ANOMS  
Figure 2 shows all operations over that location in September 2021  
Figure 3 shows the altitude of 8299 operations in September 2021 within 5nm to the north and south of the location

# 2022 Meeting Dates

The background features several large, overlapping, abstract shapes in various shades of green and yellow-green. These shapes are positioned on the right side of the page, creating a dynamic, organic feel. The colors range from a deep forest green to a bright, almost neon yellow-green.

# 2022 Meeting Dates

Proposed meeting dates for 2022 were circulated to members on 24 September 2021. Meetings will take place on Tuesdays at 7pm on:

- 15 February
- 12 April
- 24 May
- 12 July
- 18 October
- 6 December

**END**

